

## Samuel Lake

Township of Lanark Highlands (Lanark)

Surface Area: 37 acres

### Directions:












Located South of Tatlock Road and West of Darling Road. Lake is surrounded by private land. Crown Land parcel at the Southern end of the lake is also surrounded by private land.

No Public Access.

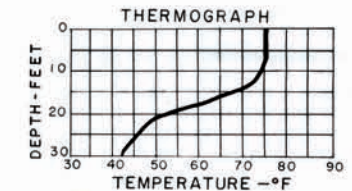
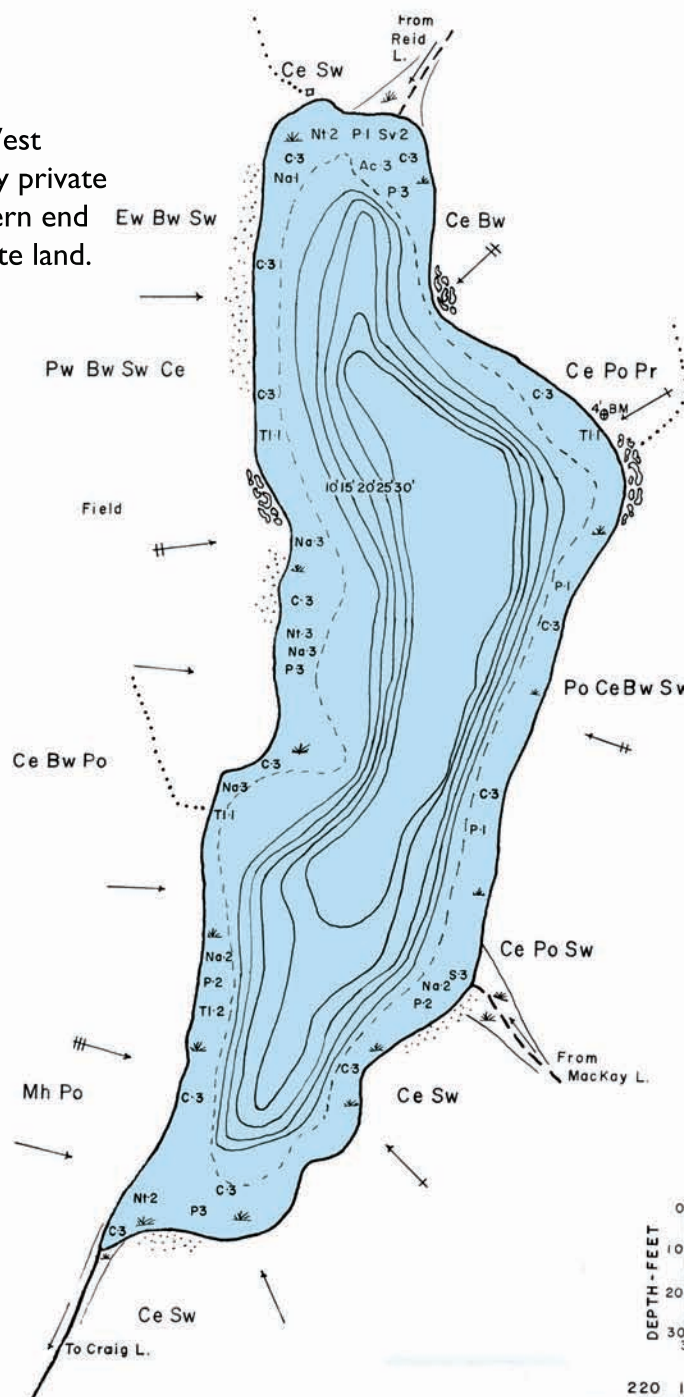
### Fish:

- Brown Bullhead
- Northern Pike
- Pumpkinseed
- Rock Bass
- White Sucker
- Yellow Perch

### Legend

- Cottage 
- Boulders 
- Drowned Land 
- Muck 
- Trail 
- Contour 3 Ft. 
- Gradient 
- Flay 
- Rolling 
- Hilly 
- Mountainous 

Shoreline consists of rock & soil unless otherwise marked.



This map is intended for fisheries management purposes only. It should not be used as a guide in navigation because no effort has been made to show the various schools and hazards which might occur between points of sounding.