



Paddy Lake

Township of Lanark Highlands (Dalhousie)

Surface Area: 9.9 acres

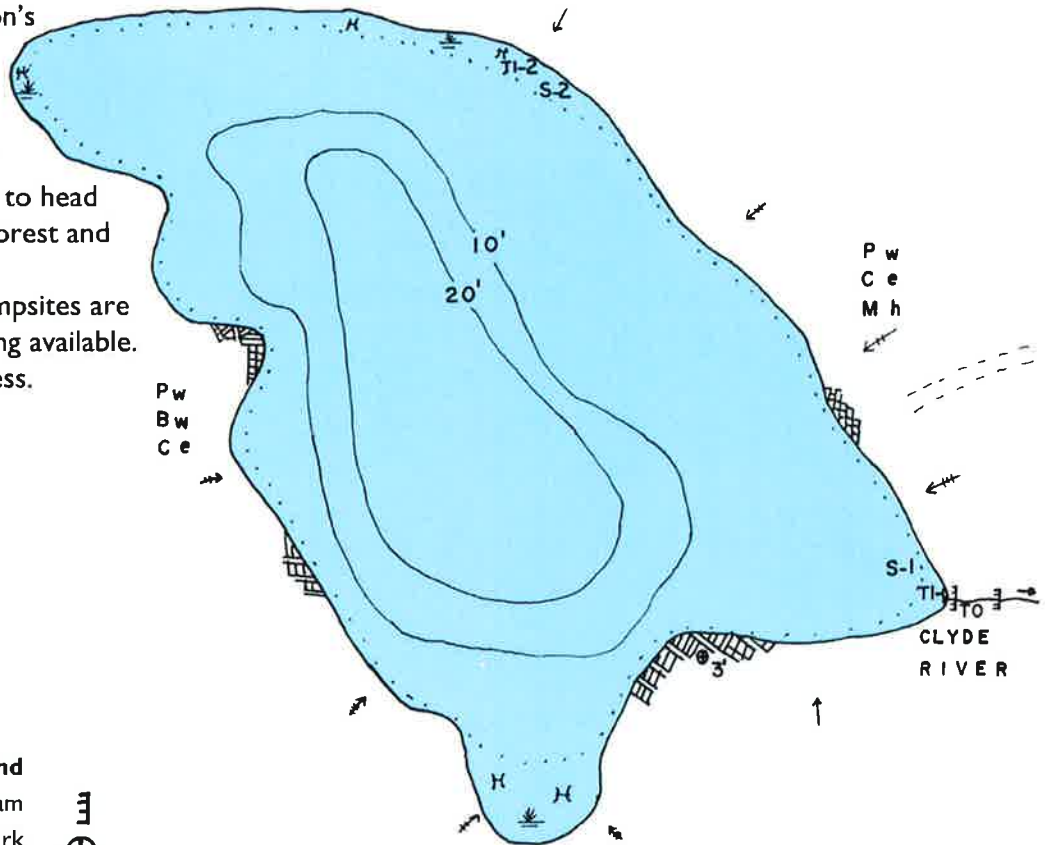
Directions:








Take Highway #511 North of Lanark past the village of Hopetown. Head West on County Road #16 (South Lavant Road). At the village of Poland, continue West on Umpherson's Mill Road. Turn right onto Ranger Camp Road and follow this road around the West side of Wood lake and Upper Park Lake. Turn right to head North East through Crown forest and continue to Paddy Lake.

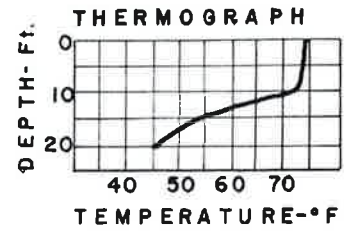
A small number of crown campsites are available with adequate parking available. Small craft & cartop lake access.

Fish:

Golden Shiner
Rainbow Trout



- Legend**
- Beaver Dam 
 - Bench Mark 
 - Drowned Land 
 - Rock Outcrop 
 - Road 
 - Swamp 
 - Three Ft. Contour 
 - Shoreline rocks & soil except as stated.



This map is intended for fisheries management purposes only. It should not be used as a guide in navigation because no effort has been made to show the various shoals and hazards which might occur between points of sounding.